





**PROPOSED SCHEME AMENDMENT MAP**

**Legend**

-  Cadastre with Lot number
-  R Codes Amendments

**LPS Zones and Reserves Amendments**

-  Industry
-  Mixed use
-  Residential



**PROPOSED SCHEME AMENDMENT MAP**

**Legend**

Cadastre with Lot number

R Codes Amendments

**LPS Zones and Reserves Amendments**

Mixed use

Residential

Rural residential



Department of Planning,  
Lands and Heritage

**Shire of Pingelly**

Local Planning Scheme No. 3

Amendment No. 7

Produced by Geospatial Research and Modelling,  
Department of Planning, Lands and Heritage, Perth WA  
Base Information supplied by Western Australian  
Land Information Authority SLIP 1096-2018-1

